



Western Cape Government • Wes-Kaapse Regering • URhulumente weNtshona Koloni

PROVINCE OF THE WESTERN CAPE

PROVINSIE WES-KAAP

Provincial Gazette Extraordinary

8281

Wednesday, 29 July 2020

Buitengewone Provinsiale Koerant

8281

Woensdag, 29 Julie 2020

Registered at the Post Office as a Newspaper

CONTENTS

*(*Reprints are obtainable at Room M21, Provincial Legislature Building, 7 Wale Street, Cape Town 8001.)*

No.

Page

PROVINCIAL NOTICE

- | | | |
|----|---|---|
| 60 | Saldanha Bay Local Municipality (WC014): Western Cape Province: Municipal Demarcation Board: Delimitation of Municipal Wards in terms of the Local Government: Municipal Structures Act, 1998 | 2 |
|----|---|---|

PROVINCIAL NOTICE

The following Provincial Notice is published for general information.

DR H.C. MALILA,
DIRECTOR-GENERAL

Provincial Building,
Wale Street,
Cape Town.

P.N. 60/2020

PROVINSIALE KENNISGEWING

Die volgende Provinsiale Kennisgewing word vir algemene inligting gepubliseer.

DR H.C. MALILA,
DIREKTEUR-GENERAAL

Provinsiale Wetgewer-gebou,
Waalstraat,
Kaapstad.

29 July 2020

WESTERN CAPE PROVINCE

GENERAL NOTICE

**MUNICIPAL DEMARCATION BOARD : DELIMITATION OF
MUNICIPAL WARDS IN TERMS OF THE LOCAL
GOVERNMENT : MUNICIPAL STRUCTURES ACT, 1998.**

**Saldanha Bay Local Municipality
WC014**

In terms of Item 5 (1) of Schedule 1 to the Local Government: Municipal Structures Act, 1998 (Act No. 117 of 1998) (the Act) the Municipal Demarcation Board hereby publishes its delimitation of wards for the above-mentioned municipality. Particulars of the delimitation are listed in the Schedule.

In terms of Item 5 (2) of Schedule 1 to the Act, any person aggrieved by the delimitation may, within 14 days of publication of this notice, submit objections in writing to:

The Municipal Demarcation Board
Private Bag X123
Centurion
0046

Fax: 086 5248643
Email: registry@demarcation.org.za

The attached form MDB 5 must please be used to object. The form is also available on www.demarcation.org.za.

**MR THABO MANYONI
CHAIRPERSON: MUNICIPAL DEMARCATION BOARD**

SCHEDULE

In terms of section 18(3) of the Local Government: Municipal Structures Act, 1998 (Act No. 117 of 1998), the MEC responsible for local government has determined that the municipal council consists of **27** councillors.

After having consulted the Independent Electoral Commission, The Municipal Demarcation Board has delimited the municipality into **14** wards in terms of Schedule 1 of the Act.

The number of registered voters in each ward does not vary by more than fifteen percent from the norm. The norm was determined by dividing the total number of voters on the municipal segment of the national common voters roll, namely **59593** voters on 5 March 2019, by the number of wards in the municipality.

The schedule for each ward and a map of each ward is attached. In case of a discrepancy between the map and this schedule, the map will prevail.

The ward numbers, the voting districts and voting stations in each ward, and the number of voters are as follows:

Ward 1 comprises of a total of 4711 registered voters.

MIN VOTERS 3618 **NORM** 4256 **MAX VOTERS** 4894

VOTING DISTRICT No.	VOTING STATION NAME	NUMBER OF VOTERS	SPLIT VD
97800082	DIAZVILLE HIGH SCHOOL	1066	Y
97800149	MIDDELPOS PRIMARY SCHOOL	3645	Y

Ward 2 comprises of a total of 4741 registered voters.

MIN VOTERS 3618 **NORM** 4256 **MAX VOTERS** 4894

VOTING DISTRICT No.	VOTING STATION NAME	NUMBER OF VOTERS	SPLIT VD
97800161	WITTEKLIP DAY CARE	2809	
97800183	WITTEKLIP COMMUNITY HALL	1932	

Ward 3 comprises of a total of 3760 registered voters.

MIN VOTERS 3618 **NORM** 4256 **MAX VOTERS** 4894

VOTING DISTRICT No.	VOTING STATION NAME	NUMBER OF VOTERS	SPLIT VD
97800194	BERSBA CHURCH WHITE CITY	1202	
97800105	SCHUTER HALL WHITE CITY	2191	
97800082	DIAZVILLE HIGH SCHOOL	367	Y

Ward 4 comprises of a total of 3996 registered voters.

MIN VOTERS 3618 **NORM** 4256 **MAX VOTERS** 4894

VOTING DISTRICT No.	VOTING STATION NAME	NUMBER OF VOTERS	SPLIT VD
97800150	DIAZVILLE COMMUNITY HALL	2024	
97800093	DIAZVILLE PRIMARY SCHOOL	1972	

Ward 5 comprises of a total of 3651 registered voters.

MIN VOTERS 3618 **NORM** 4256 **MAX VOTERS** 4894

VOTING DISTRICT No.	VOTING STATION NAME	NUMBER OF VOTERS	SPLIT VD
97800149	MIDDELPOS PRIMARY SCHOOL	5	Y
97800015	SALDANHA RECREATION HALL	3074	
97800240	TOGRYERSVLEI HALL JACOBSBAAI	472	
97800059	METHODIST CHURCH HALL VREDENBURG	100	Y

Ward 6 comprises of a total of 4080 registered voters.

MIN VOTERS 3618 **NORM** 4256 **MAX VOTERS** 4894

VOTING DISTRICT No.	VOTING STATION NAME	NUMBER OF VOTERS	SPLIT VD
97690012	LANGEBAAAN TOWN HALL	4080	Y

Ward 7 comprises of a total of 4237 registered voters.

MIN VOTERS 3618 **NORM** 4256 **MAX VOTERS** 4894

VOTING DISTRICT No.	VOTING STATION NAME	NUMBER OF VOTERS	SPLIT VD
97830063	KOPERFONTEIN COMMUNITY HALL	366	
97650018	HOPEFIELD COMMUNITY HALL	3871	

Ward 8 comprises of a total of 4031 registered voters.

MIN VOTERS 3618 **NORM** 4256 **MAX VOTERS** 4894

VOTING DISTRICT No.	VOTING STATION NAME	NUMBER OF VOTERS	SPLIT VD
97800037	VREDENBURG RECREATION HALL	3073	
97830029	AFB LANGEBAANWEG	958	

Ward 9 comprises of a total of 4891 registered voters.

MIN VOTERS 3618 **NORM** 4256 **MAX VOTERS** 4894

VOTING DISTRICT No.	VOTING STATION NAME	NUMBER OF VOTERS	SPLIT VD
97800127	ONGEGUND COMMUNITY HALL	1496	Y
97800206	GEORGE KERRIDGE HALL ONGEGUND	1917	
97800217	WITTEKLIP METHODIST CHURCH	1478	

Ward 10 comprises of a total of 4595 registered voters.

MIN VOTERS 3618 **NORM** 4256 **MAX VOTERS** 4894

VOTING DISTRICT No.	VOTING STATION NAME	NUMBER OF VOTERS	SPLIT VD
97800048	WEST COAST COLLEGE LOUVVILLE	2388	
97800059	METHODIST CHURCH HALL VREDENBURG	2207	Y

Ward 11 comprises of a total of 3857 registered voters.

MIN VOTERS 3618 **NORM** 4256 **MAX VOTERS** 4894

VOTING DISTRICT No.	VOTING STATION NAME	NUMBER OF VOTERS	SPLIT VD
97800116	PATERNOSTER COMMUNITY HALL	1428	
97800060	ST HELENA BAY RECREATION HALL	2429	

Ward 12 comprises of a total of 4710 registered voters.

MIN VOTERS 3618 **NORM** 4256 **MAX VOTERS** 4894

VOTING DISTRICT No.	VOTING STATION NAME	NUMBER OF VOTERS	SPLIT VD
97800071	LAINGVILLE COMMUNITY CENTRE	1876	
97800228	THEMBALETU METHODIST CHURCH LAINGVILLE	1534	
97800239	LAINGVILLE SPORTS GROUND	1300	

Ward 13 comprises of a total of 4520 registered voters.

MIN VOTERS 3618

NORM 4256

MAX VOTERS 4894

VOTING DISTRICT No.	VOTING STATION NAME	NUMBER OF VOTERS	SPLIT VD
97800127	ONGEGUND COMMUNITY HALL	663	Y
97800026	WESTON HIGH SCHOOL	1734	
97800138	LOUWVILLE COMMUNITY HALL	2123	

Ward 14 comprises of a total of 3813 registered voters.

MIN VOTERS 3618

NORM 4256

MAX VOTERS 4894

VOTING DISTRICT No.	VOTING STATION NAME	NUMBER OF VOTERS	SPLIT VD
97690012	LANGEBAAAN TOWN HALL	478	Y
97690023	SEABREEZE HALL LANGEBAAAN	3335	

**FORM MDB5
WARD DELIMITATION**

**OBJECTION IN TERMS OF ITEM 5(2) OF SCHEDULE 1 TO THE
LOCAL GOVERNMENT: MUNICIPAL STRUCTURES ACT, 1998**

Name of municipality

.....

Municipal Code

Name of aggrieved person/institution:

.....

Contact Person:

.....

Address:

.....

Tel.: Cell Number:

Email Address:

.....

PLEASE USE ADDITIONAL PAGE SHOULD THE ALTERNATIVE PROPOSALS BE MORE THAN THE FOLLOWING SPACE AVAILABLE.

I request the Municipal Demarcation Board to consider the following alternative proposals.

Ward Number	The ward comprises of the following voting districts (i.e. Provide the number of voters in brackets, e.g. VD1123453 (1500) + VD3456780 (2500) = 4000)	Motivation

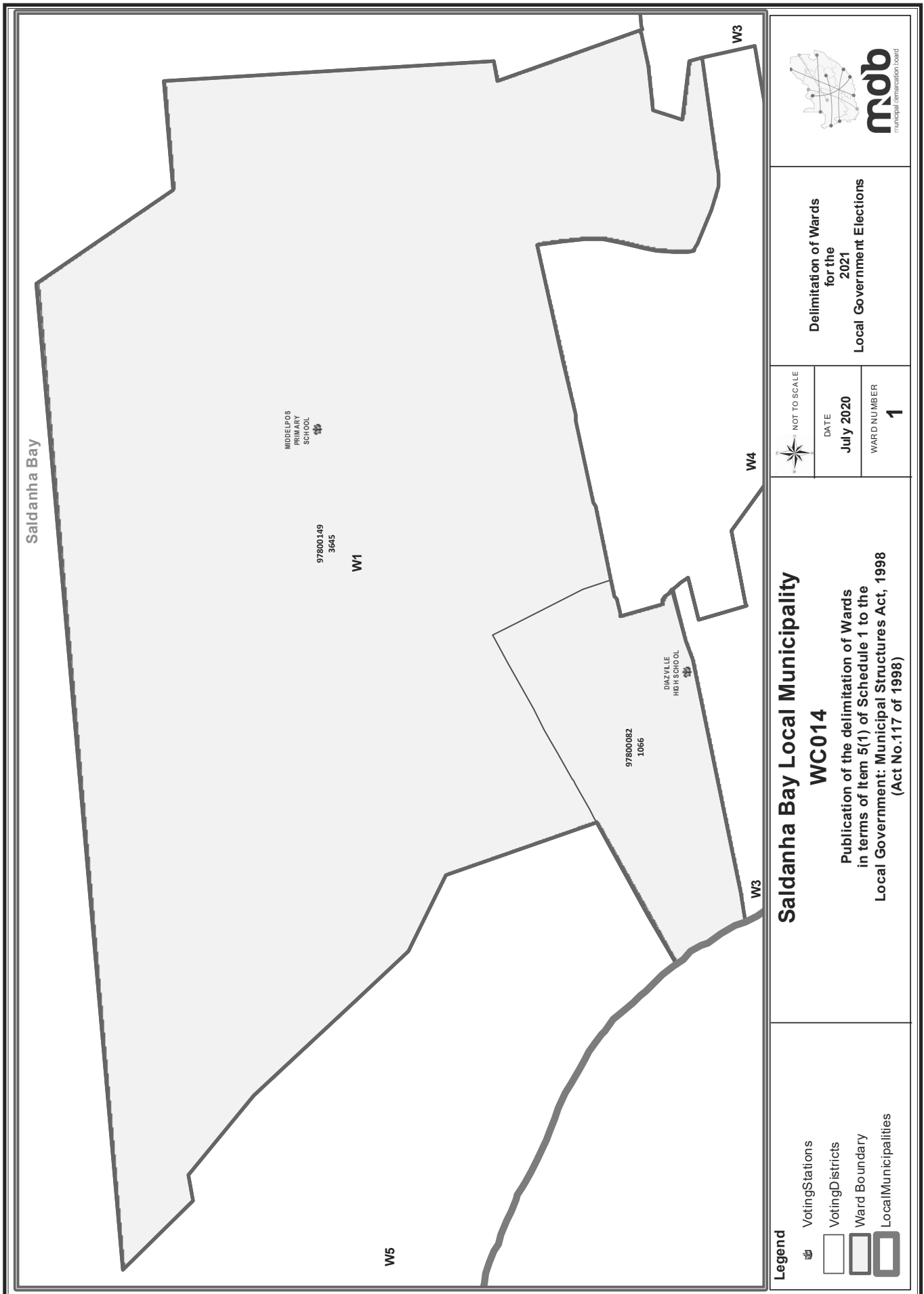
I confirm that

- Each cluster of voting districts for a contiguous ward;
- The number of voters in each ward fall within the minimum and maximum norms allowed per ward;
- The proposed ward boundaries comply, in general, with the criteria.

SIGNATURE

NAME AND SURNAME

DATE

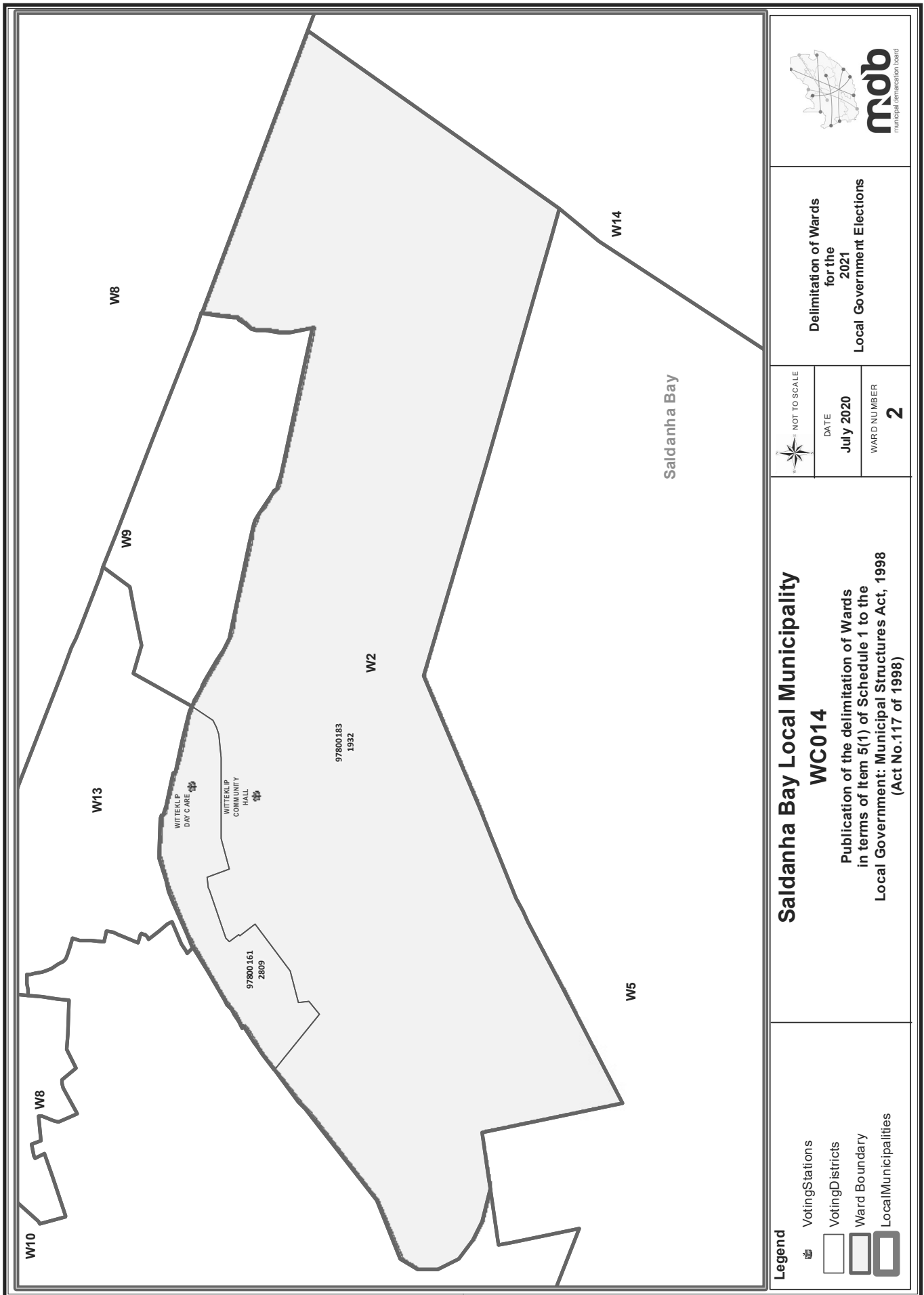


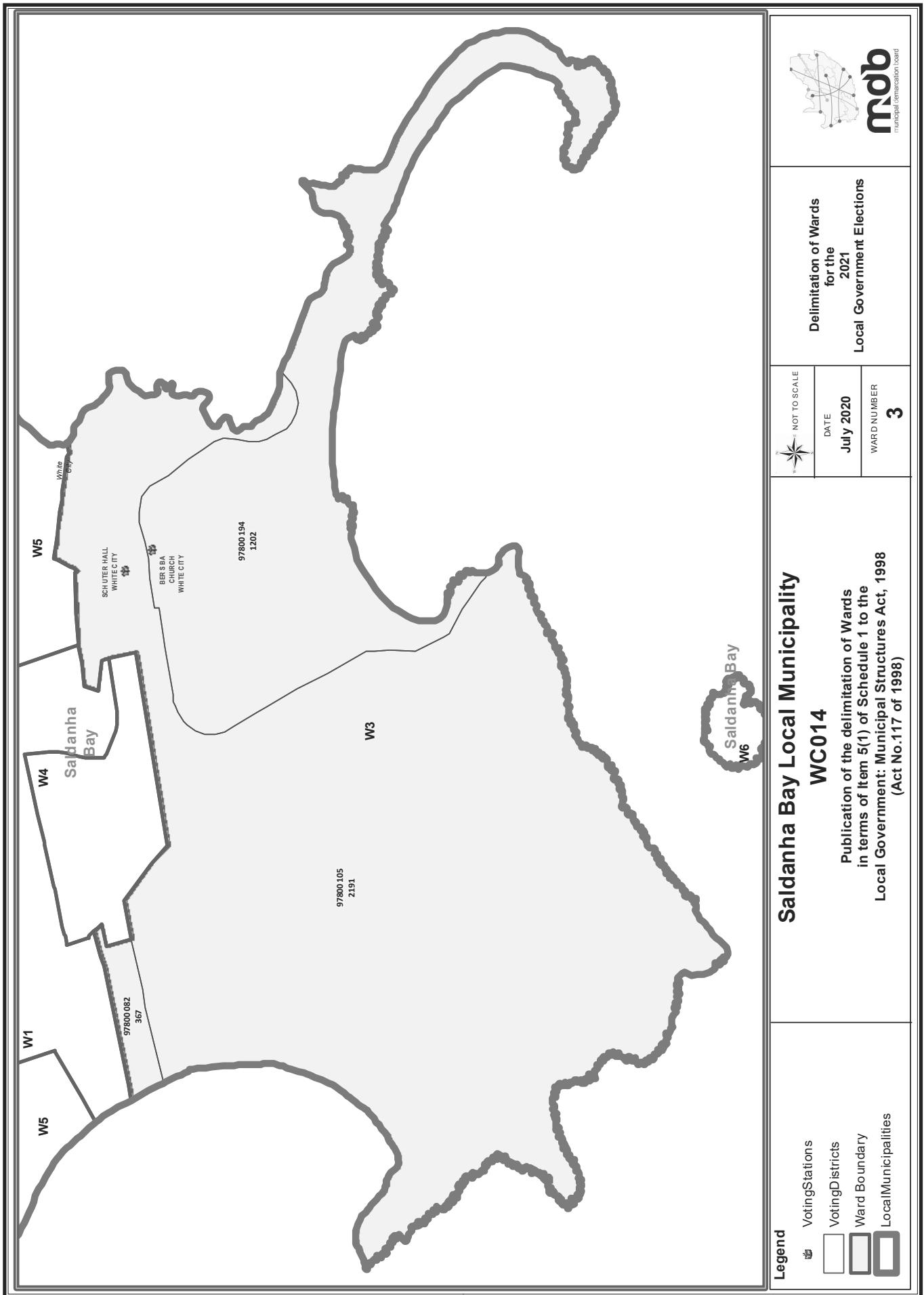
Delimitation of Wards for the 2021 Local Government Elections

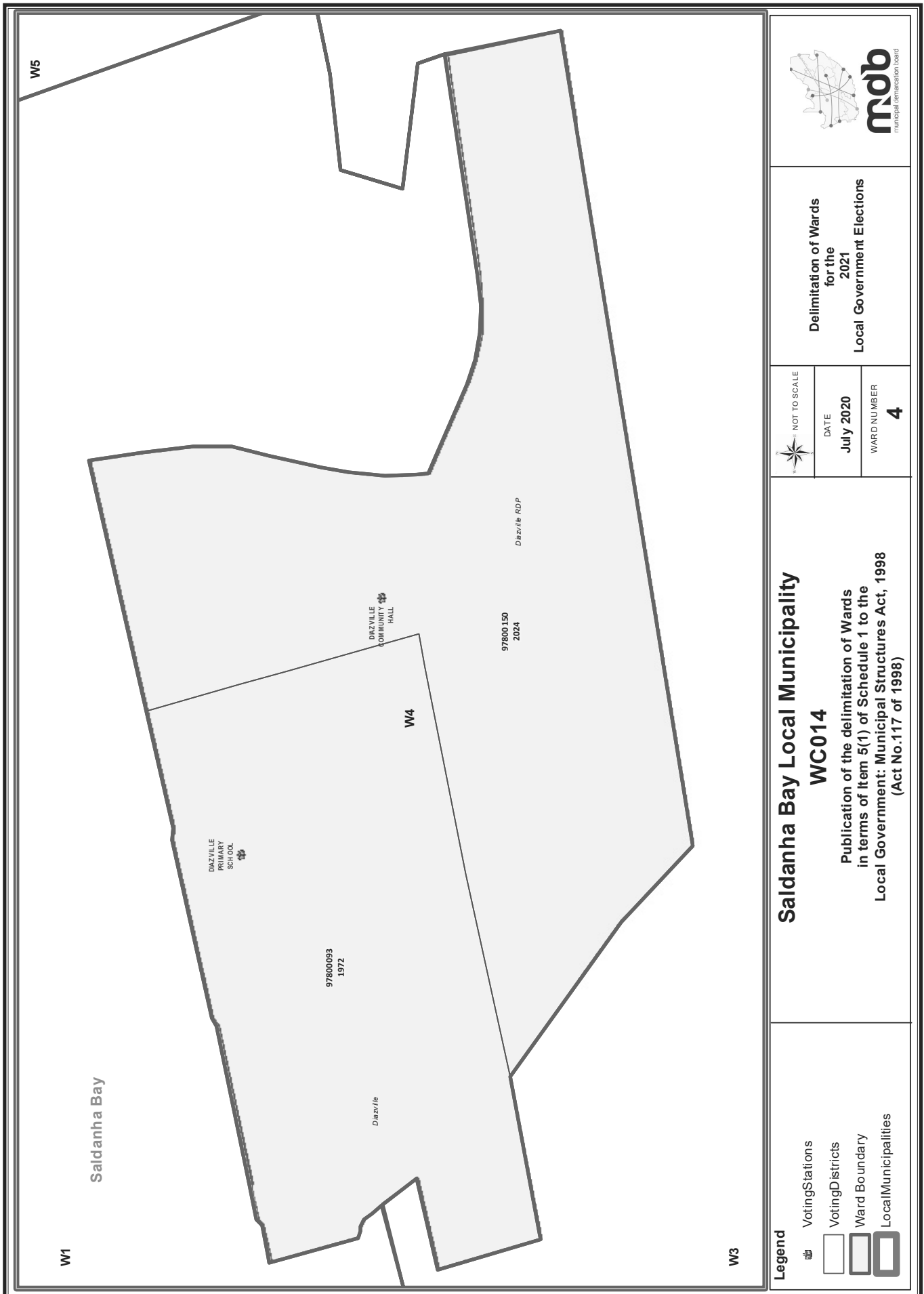
NOT TO SCALE
DATE July 2020
WARD NUMBER 1

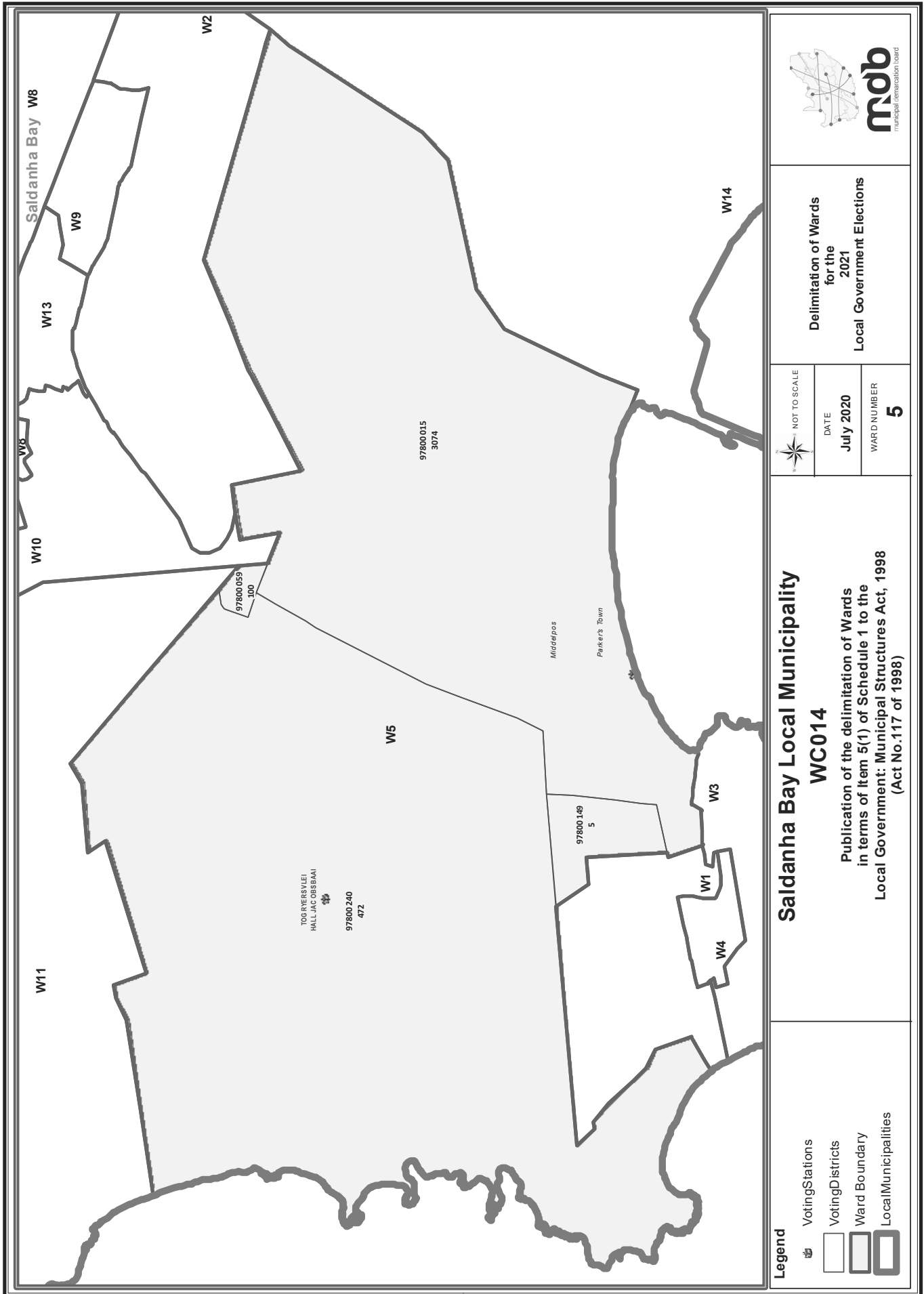
Saldanha Bay Local Municipality WC014
Publication of the delimitation of Wards in terms of Item 5(1) of Schedule 1 to the Local Government: Municipal Structures Act, 1998 (Act No.117 of 1998)

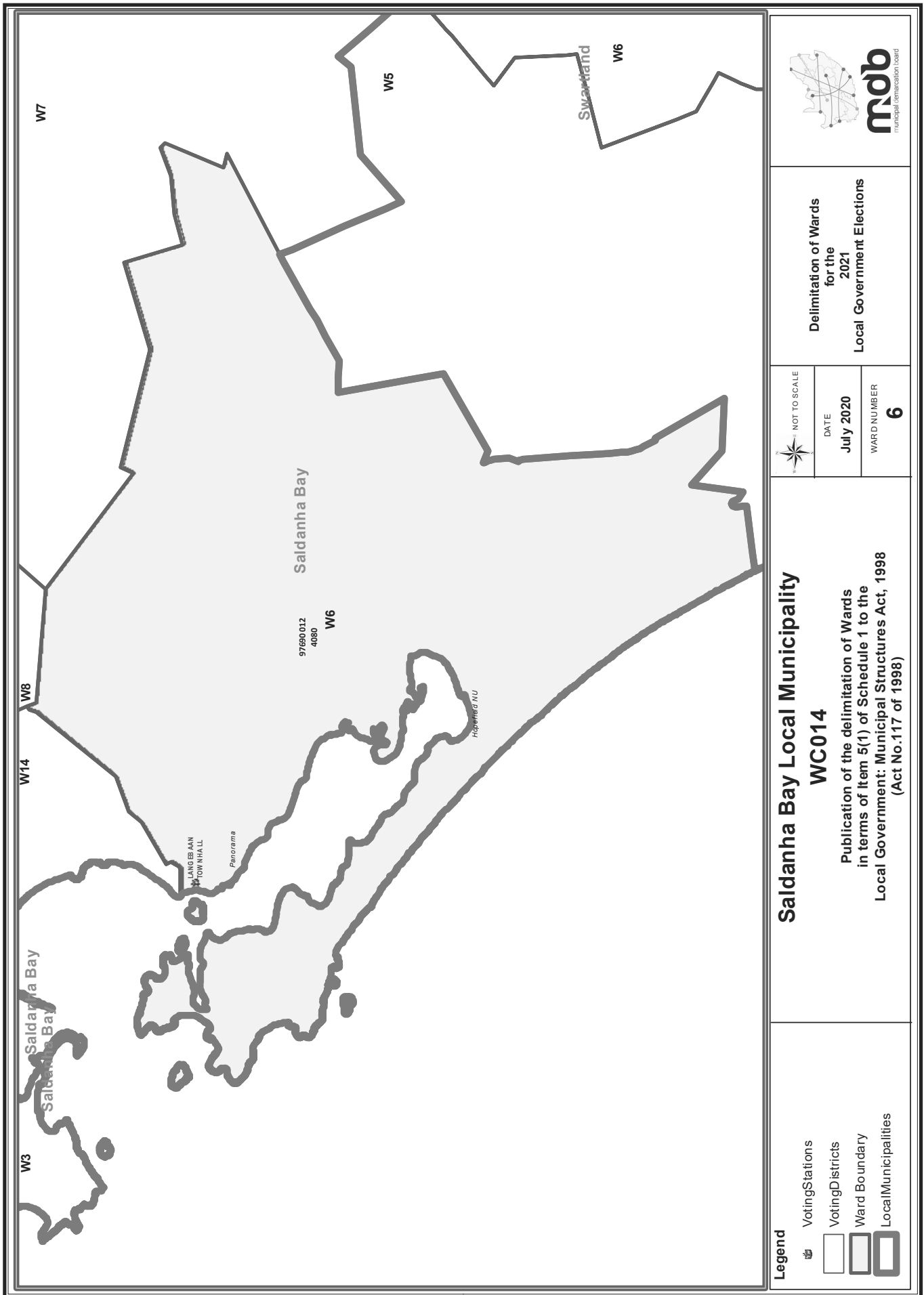
- Legend**
- Voting Stations
 - Voting Districts
 - Ward Boundary
 - Local Municipalities

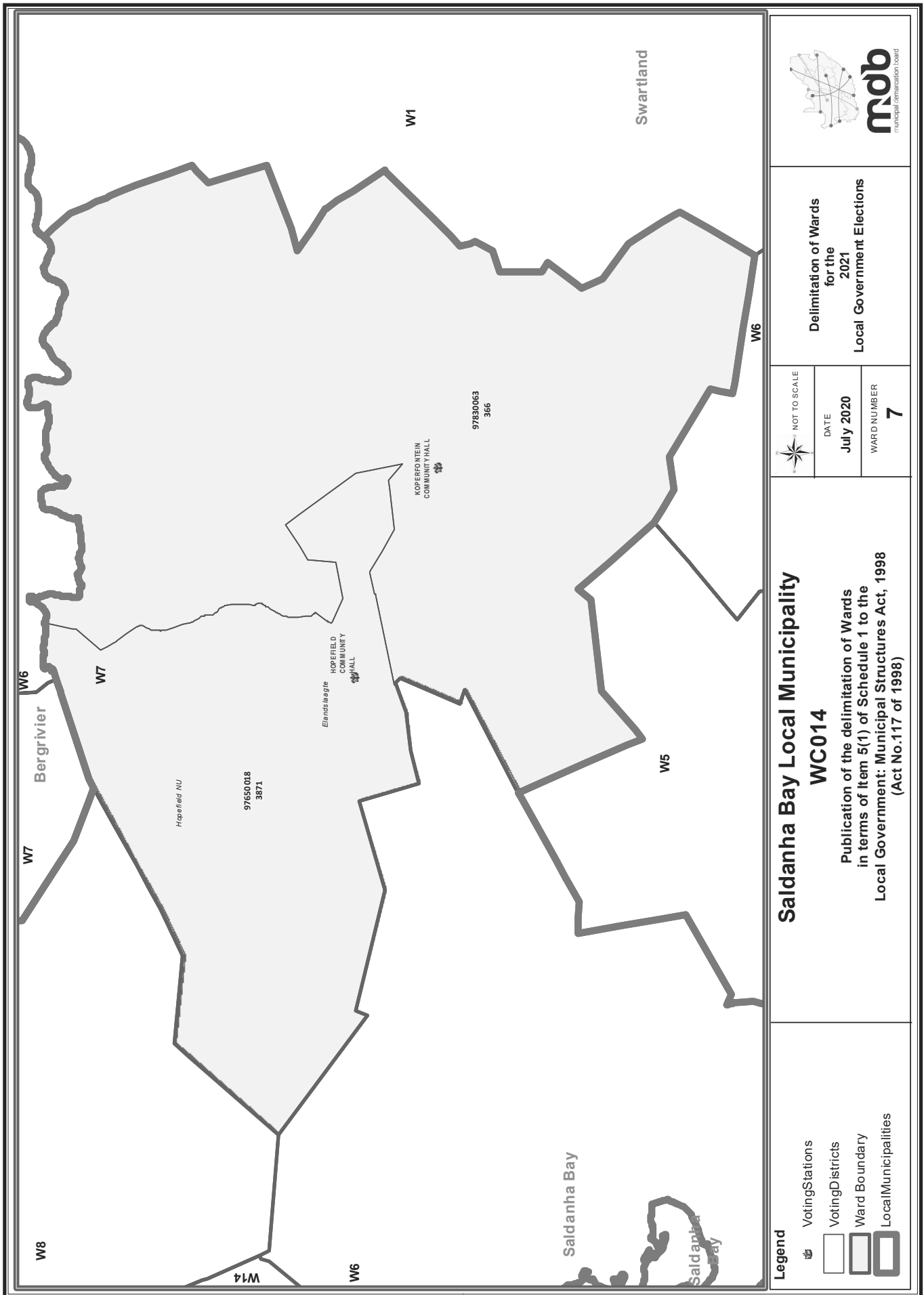


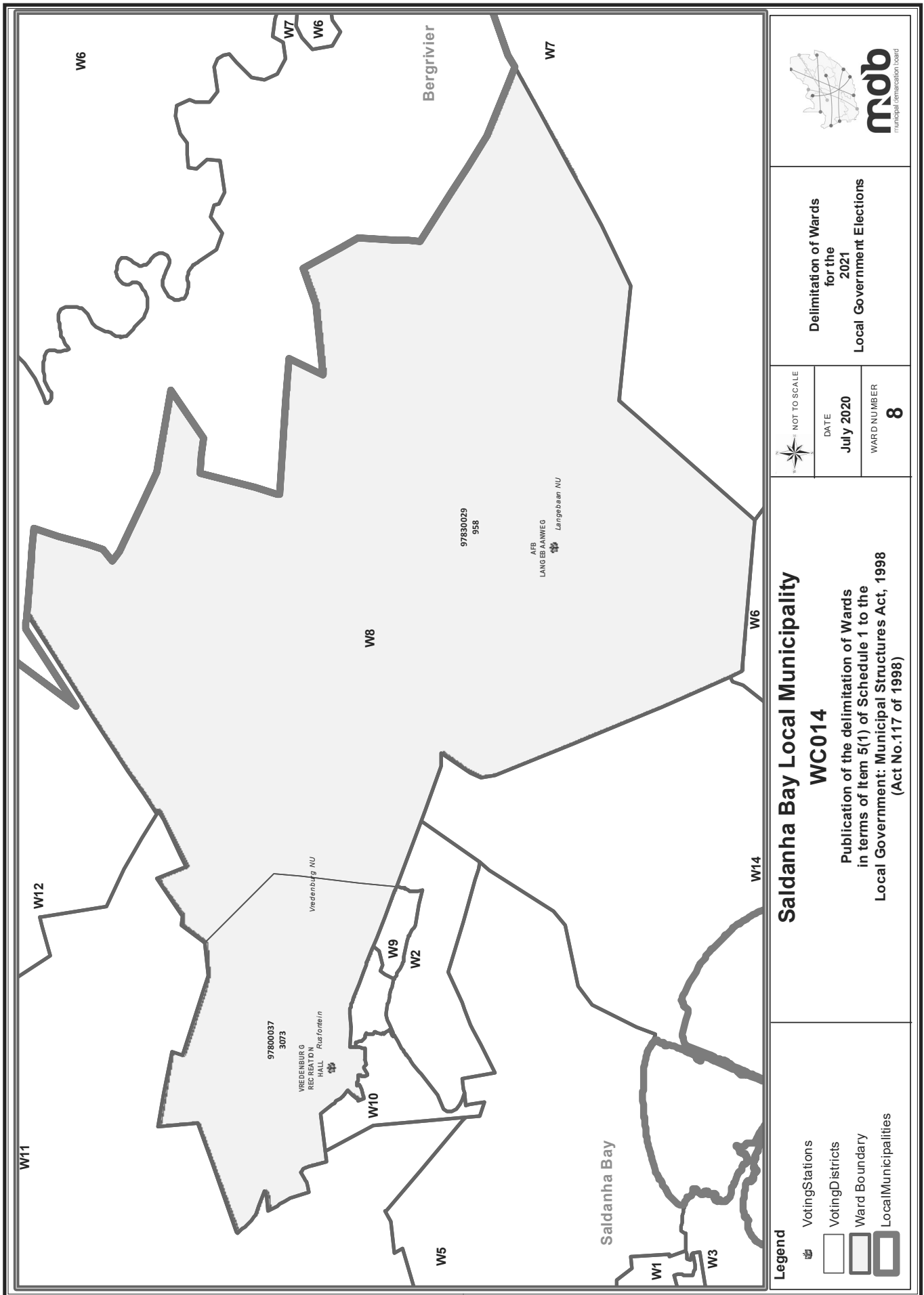


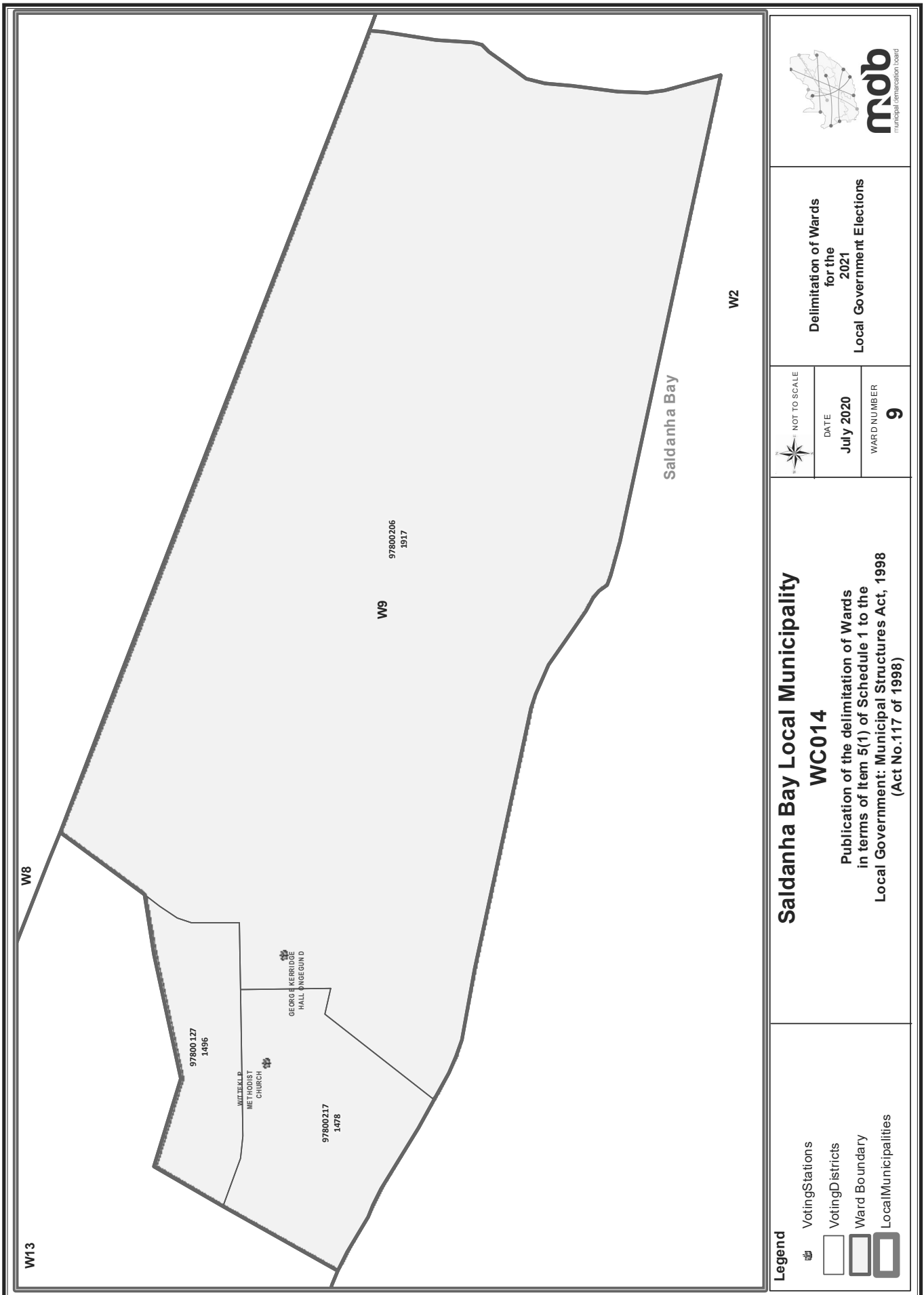


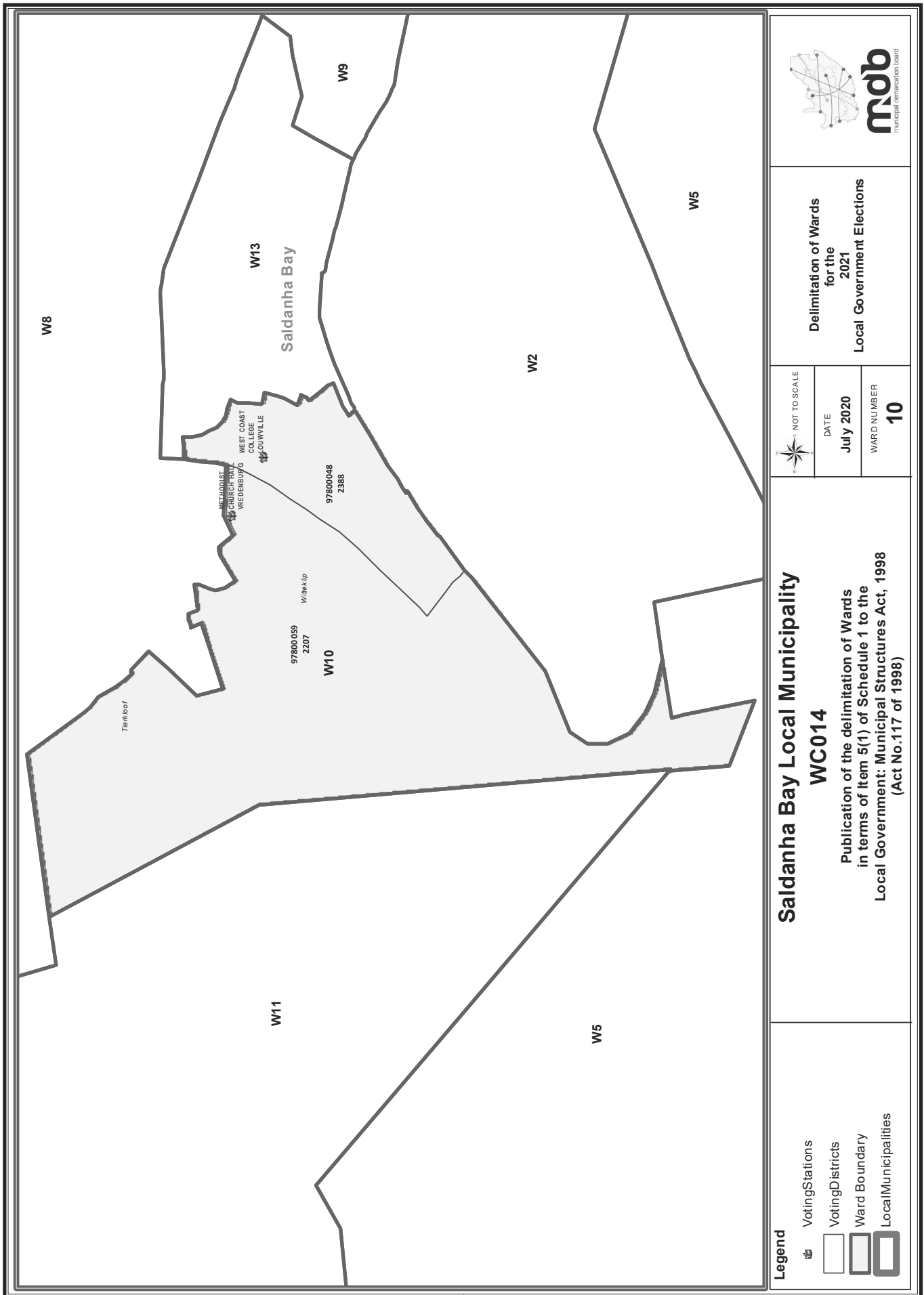












Delimitation of Wards for the 2021 Local Government Elections



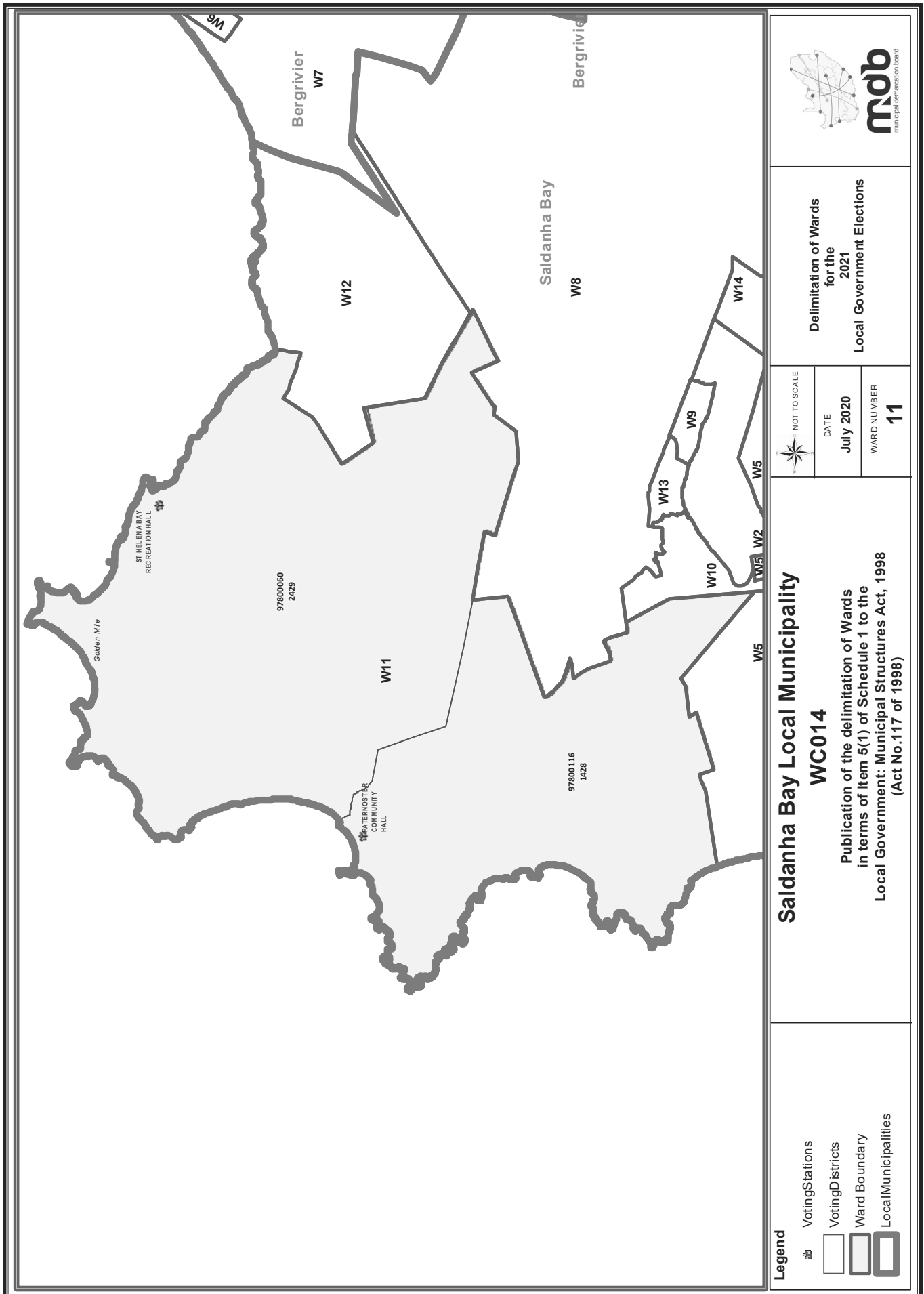
DATE
July 2020

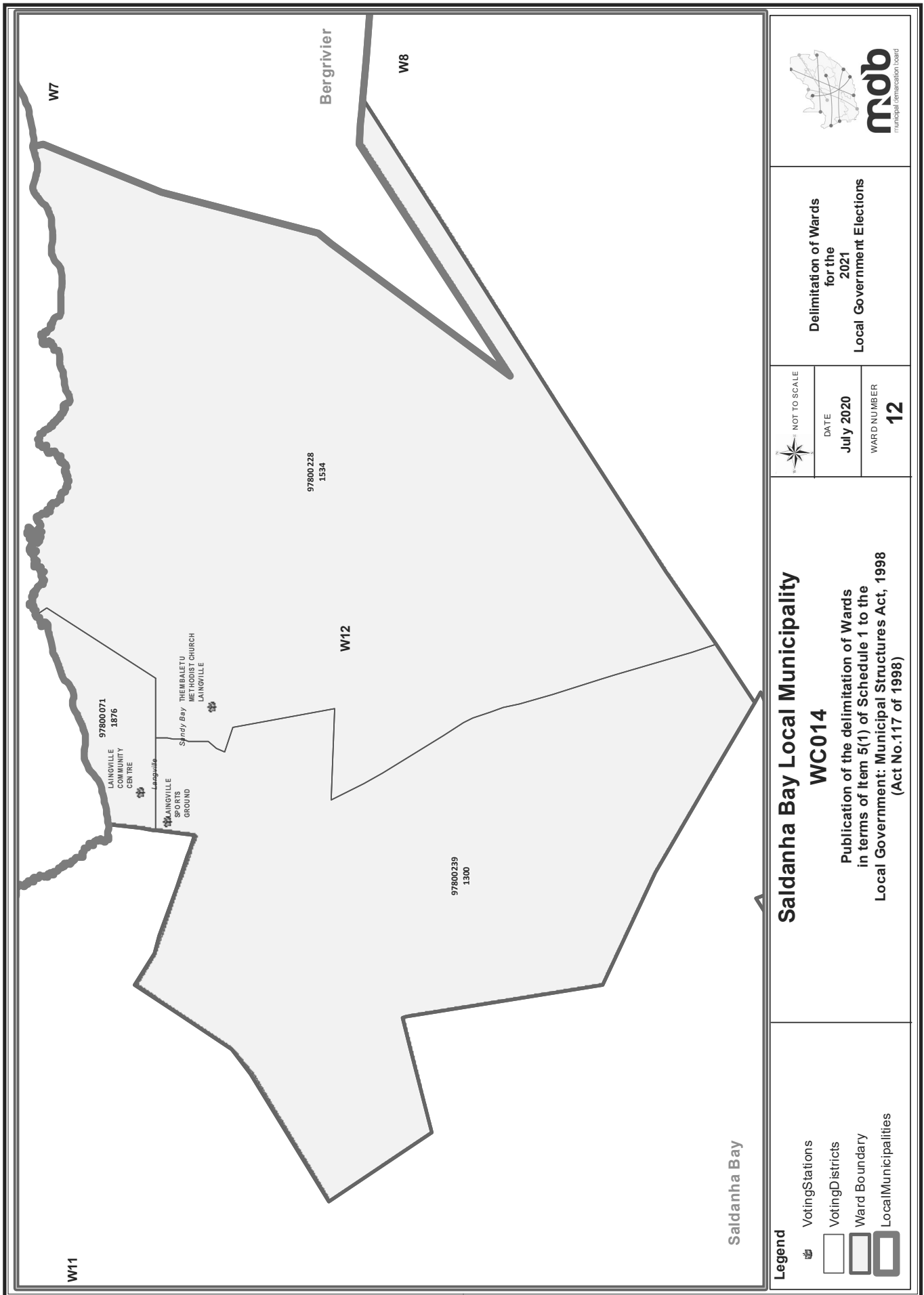
WARD NUMBER
10

Saldanha Bay Local Municipality
WC014

Publication of the delimitation of Wards in terms of Item 5(1) of Schedule 1 to the Local Government: Municipal Structures Act, 1998 (Act No.117 of 1998)

- Legend**
- Voting Stations
 - Voting Districts
 - Ward Boundary
 - Local Municipalities





Delimitation of Wards for the 2021 Local Government Elections

NOT TO SCALE	DATE	WARD NUMBER
	July 2020	12

Saldanha Bay Local Municipality WC014
 Publication of the delimitation of Wards in terms of Item 5(1) of Schedule 1 to the Local Government: Municipal Structures Act, 1998 (Act No.117 of 1998)

Legend

	Voting Stations
	Voting Districts
	Ward Boundary
	Local Municipalities

